






Reproduced from the Ordnance Survey mapping with the permission of the Controller of Her Majesty's Stationery Office. Crown Copyright. Unauthorised reproduction infringes Crown copyright and may lead to prosecution or civil proceedings.  
Cherwell District Council Licence number LA077518.

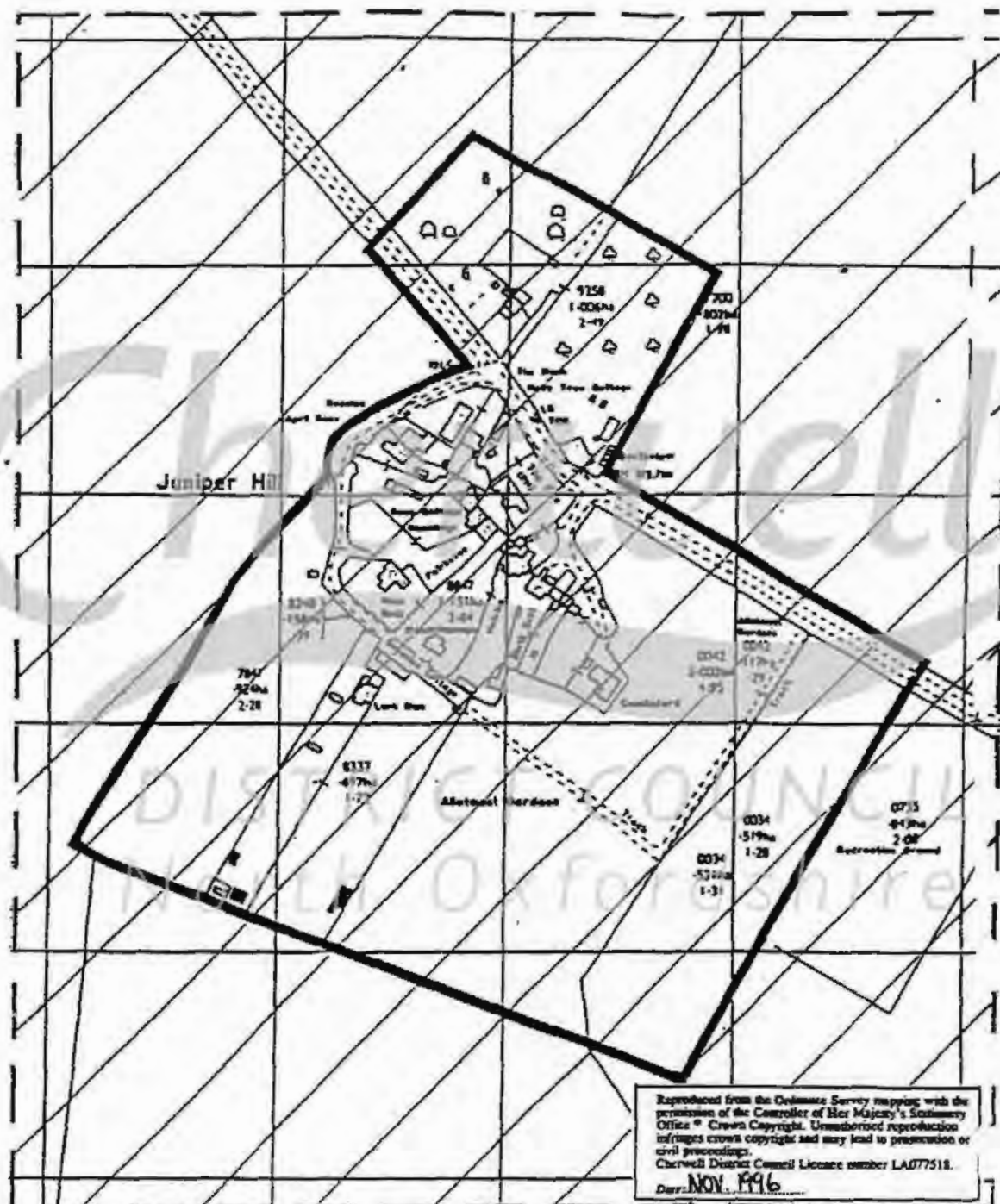
Date: **Nov 1996**



### INSET MAP No.34 Islip

#### KEY

-  Inset Boundary
-  Green Belt  
policy GB1, GB2, GB4 & GB5
-  Area of High Landscape Value  
policies C13, C28 & C39
-  Conservation Area Boundary  
policies C22, C23, C28, C35, C36 & C38



### INSET MAP No.35 Juniper Hill

#### KEY

— — Inset Boundary



Area of High Landscape Value  
policies C13 , C28 & C39



Conservation Area Boundary  
policies C22 , C23 , C28 , C35 ,  
C36 & C38



0 100 200 metres

### INSET MAP No.36 Kirtlington

#### KEY

— — — Inset Boundary



Area of High Landscape Value  
policies C13, C28 & C39



Archaeological Site  
policies C24, C25 & C26



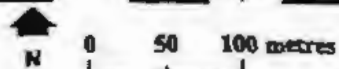
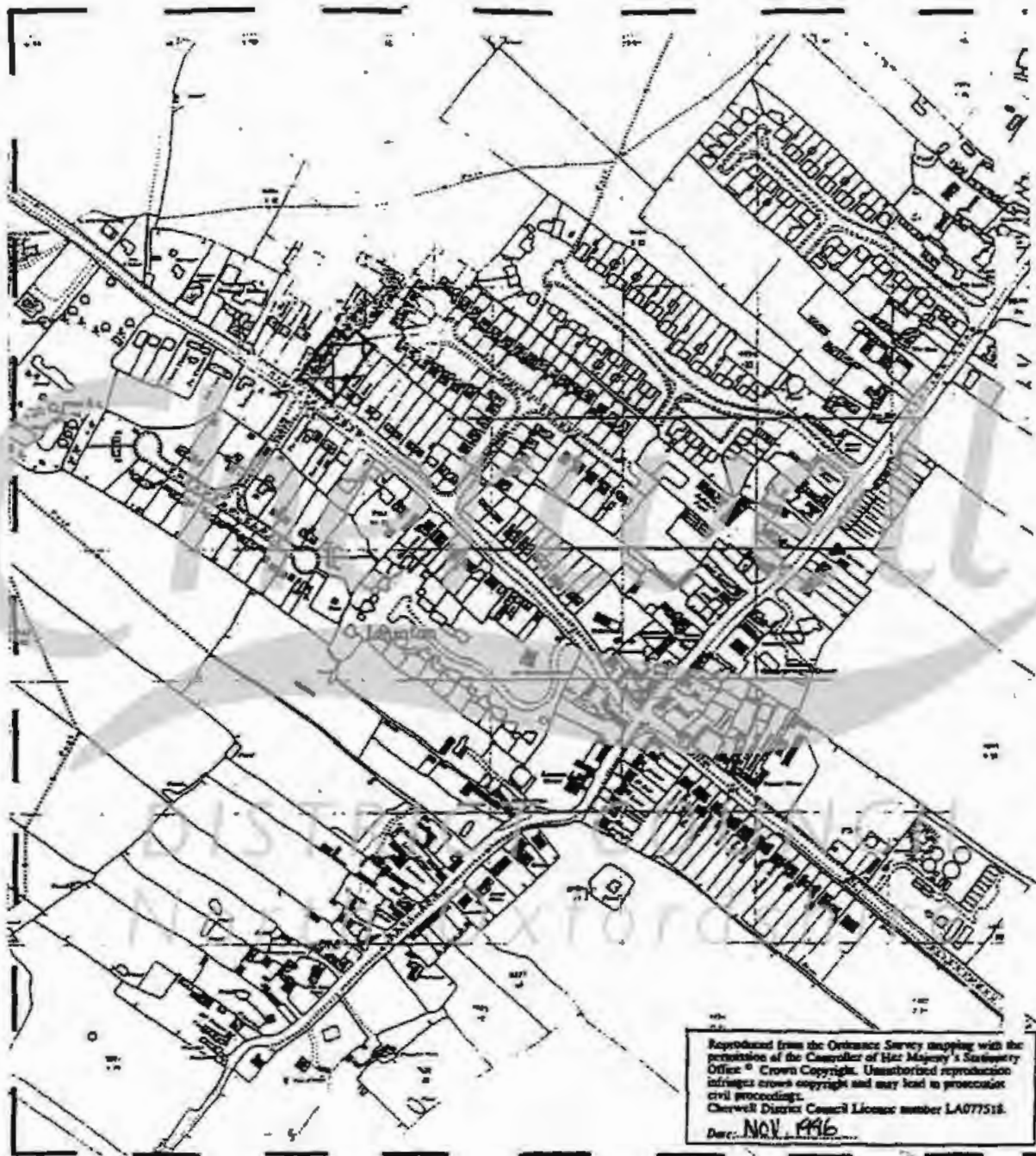
Site of Special Scientific Interest  
policy C1



Conservation Area Boundary  
policies C22, C23, C28, C35,  
C36 & C38



Registered Historic Parks and  
Gardens policy C10



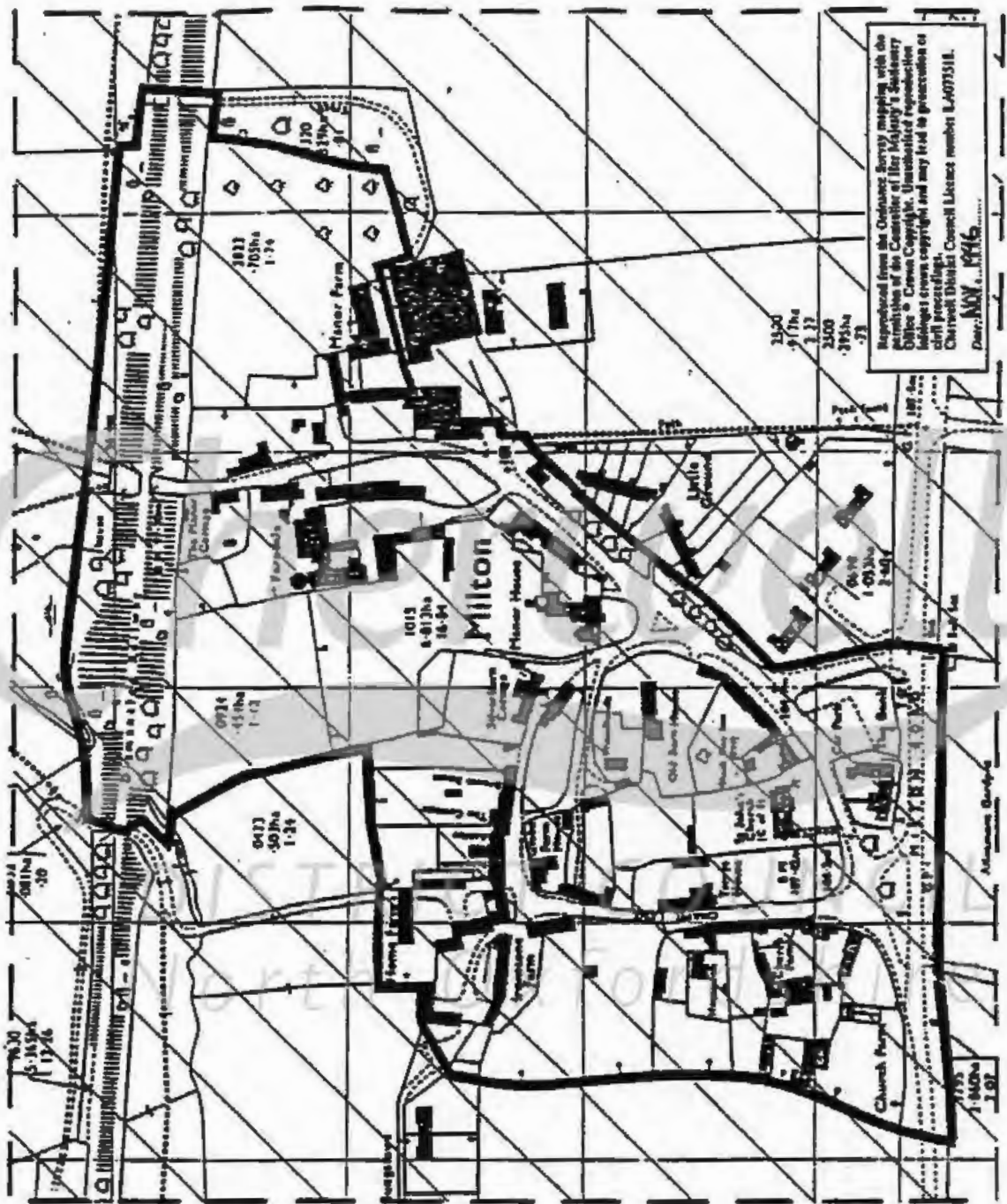
### INSET MAP No.37 Launton

#### KEY


— — — Inset Boundary



Committed Housing Site







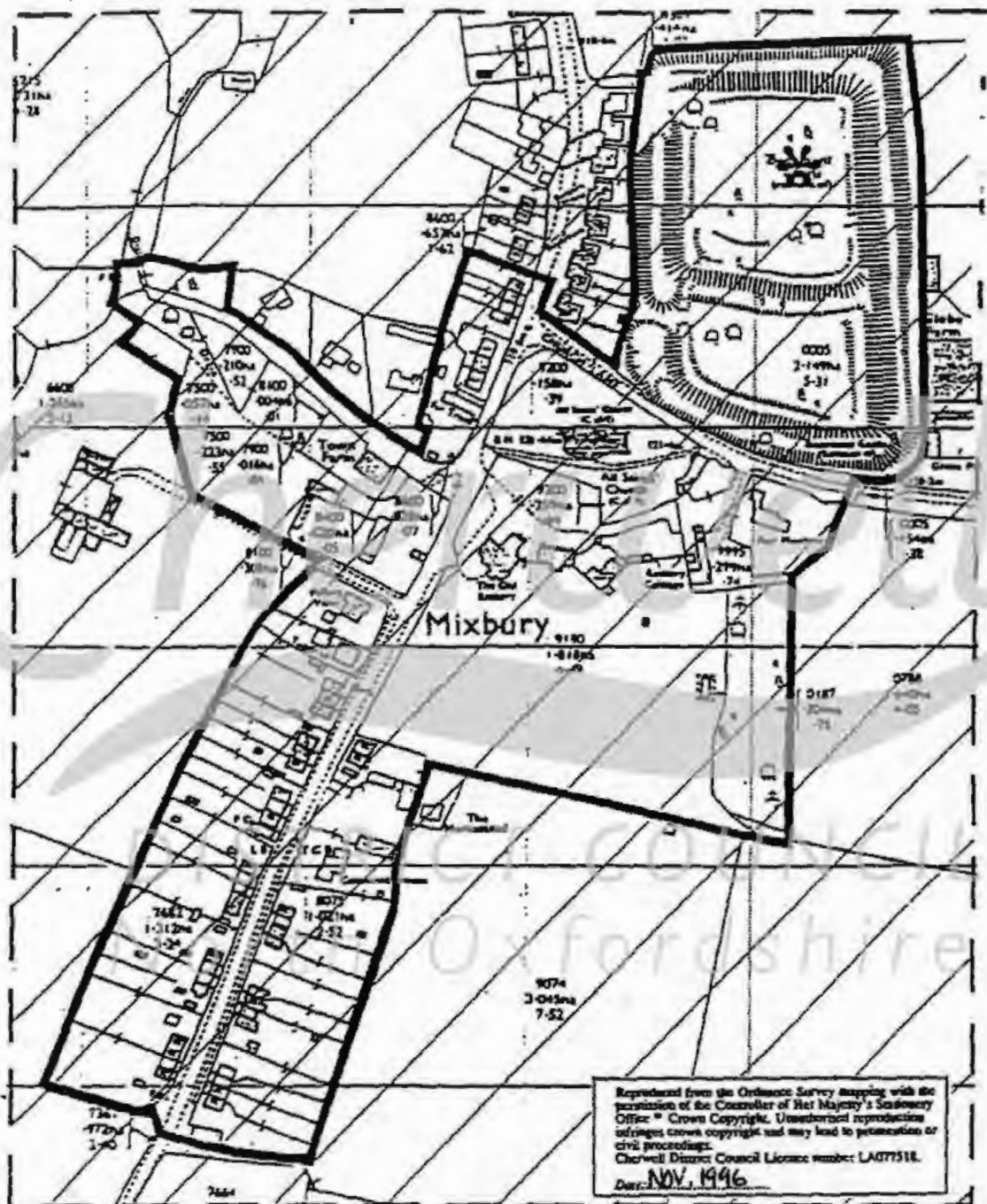
Reproduced from the Ordnance Survey mapping with the permission of the Controller of Her Majesty's Stationery Office & Crown Copyright. Unauthorised reproduction in any form without the written permission of the Controller of Her Majesty's Stationery Office is prohibited. Ordnance Survey map number E407531L.  
 Date: MAY 1996



**INSET MAP No.38 Milton**

**KEY**

-  Inset Boundary
-  Area of High Landscape Value policies C13 , C28 & C39
-  Conservation Area Boundary policies C22 , C23 , C28 , C35 , C36 & C38





### INSET MAP No.39 Mixbury


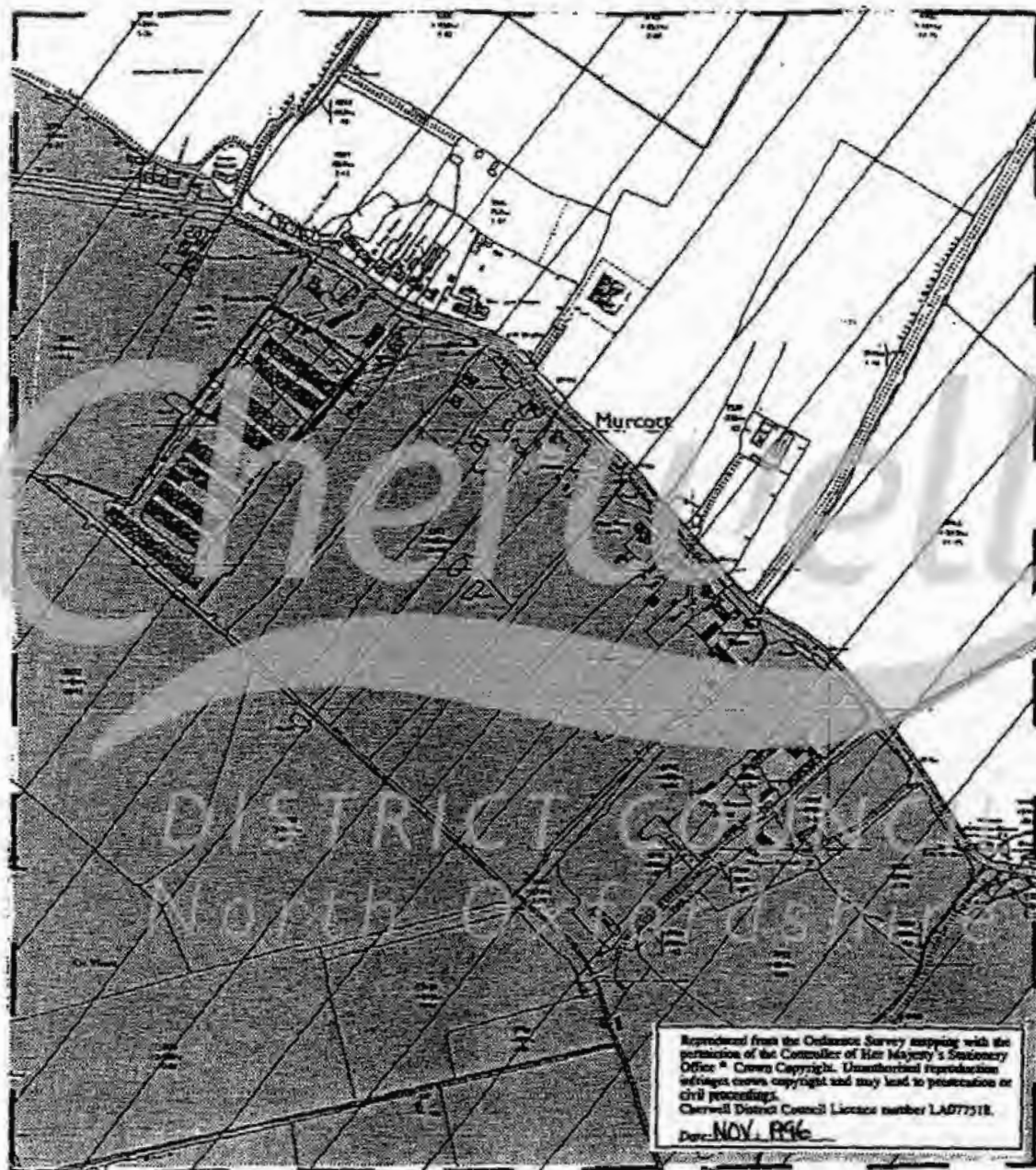
#### KEY

— — — Inset Boundary

———— Conservation Area Boundary  
 policies C22, C23, C28, C35,  
 C36 & C38

 Area of High Landscape Value  
 policies C13, C28 & C39

 Archaeological Site  
 policies C24, C25 & C26



**INSET MAP No.40 Murcott**

**KEY**

— — — Inset Boundary



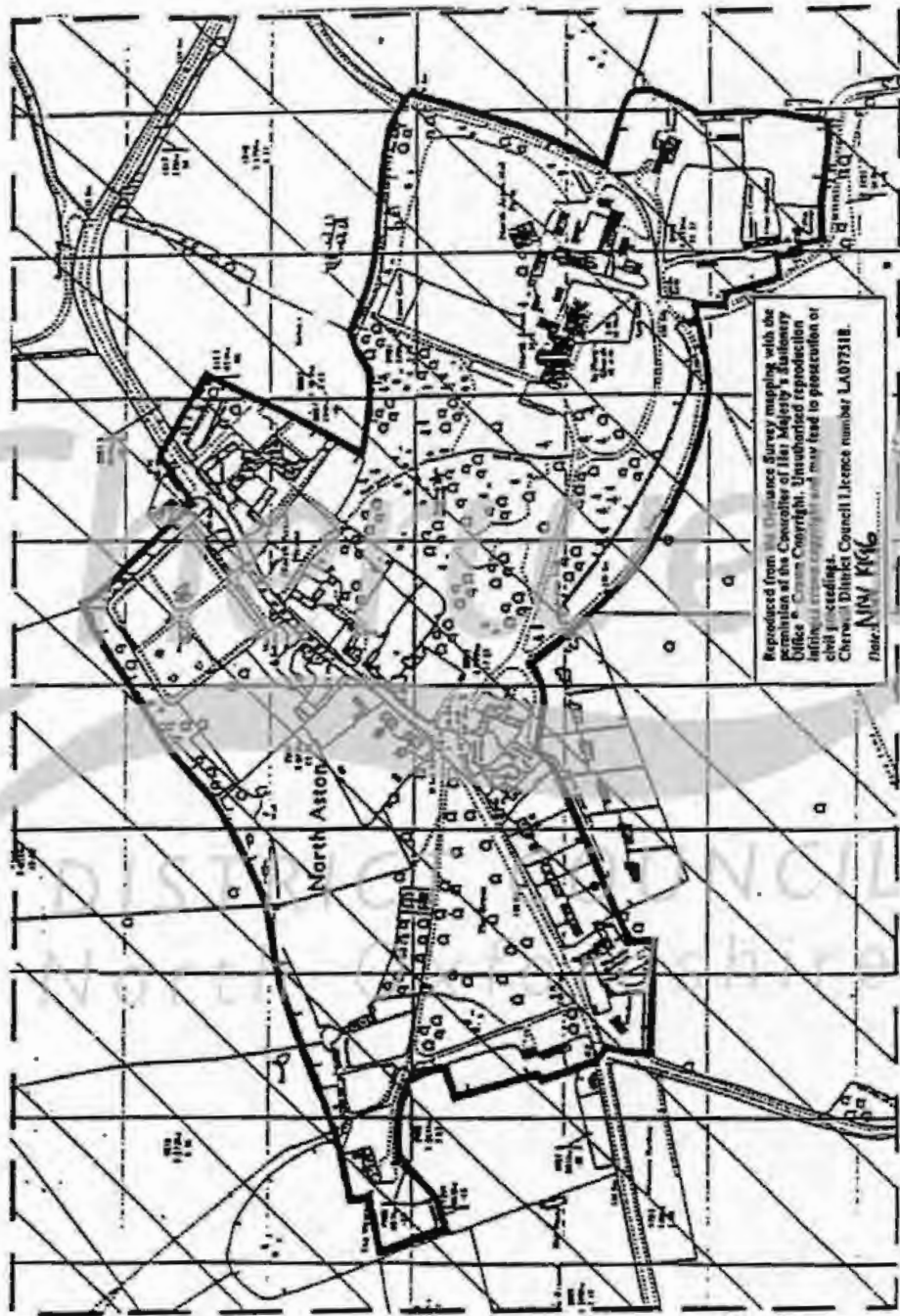
Committed Housing Site




Green Belt  
policy GB1, GB2, GB4 & GB5



Area of High Landscape Value  
policies C13, C28 & C39






Reproduced from the Ordnance Survey mapping with the permission of the Controller of Her Majesty's Stationery Office & Crown Copyright. Unauthorised reproduction in any form or by any means, electronic or mechanical, including photocopying, recording, or by any information storage or retrieval system, may lead to prosecution or civil proceedings.  
 Cherrwell District Council Licence number LA072318.  
 Date: **1/11/1996**

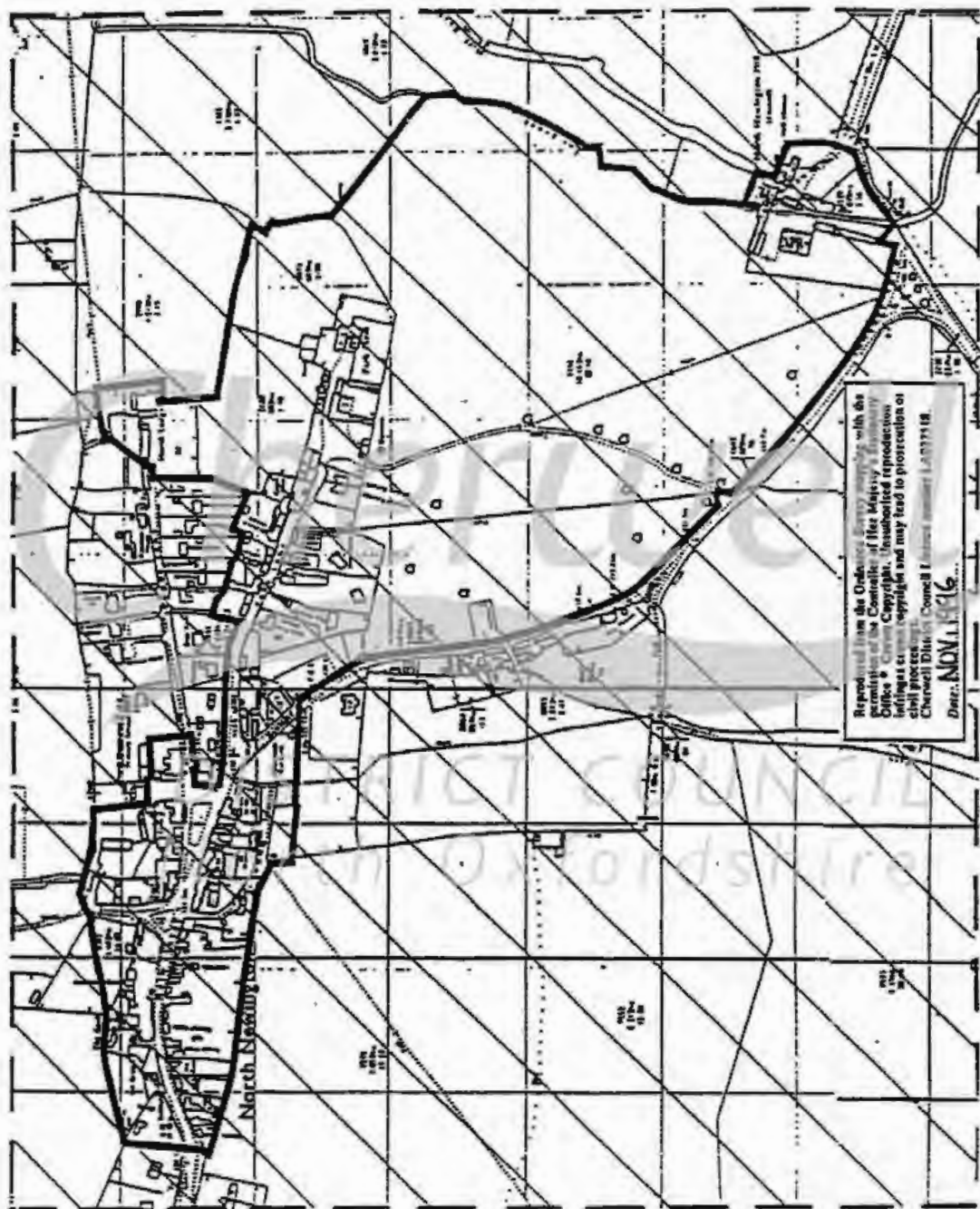


**INSET MAP No.41 North Aston**


**KEY**

-  Inset Boundary
-  Area of High Landscape Value policies C13 , C28 & C39
-  Conservation Area Boundary policies C22 , C23 , C28 , C35 , C36 & C38







Reproduced from the Ordnance Survey map, with the permission of the Controller of Her Majesty's Stationery Office & Crown Copyright. Unauthorised reproduction in any form is prohibited and may lead to prosecution or civil proceedings.  
 Cherwell District Council Planning Department  
 Date: NOV 1976




### INSET MAP No.42 North Newington

#### KEY

- — — Inset Boundary
-  Area of High Landscape Value policies C13, C28 & C39
-  Conservation Area Boundary policies C22, C23, C28, C35, C36 & C38



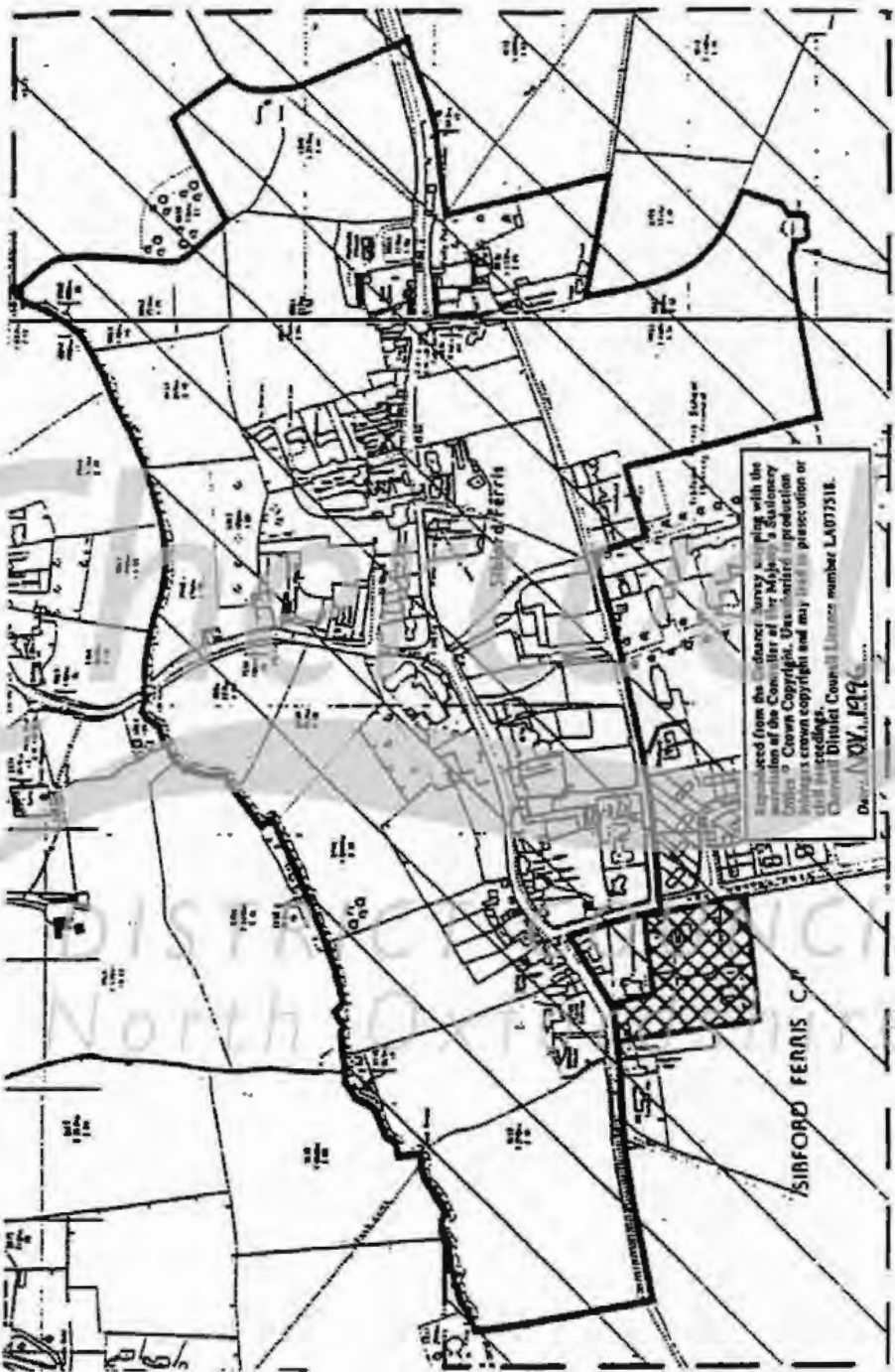
Reproduced from the Ordnance Survey maping with the permission of the Controller of Her Majesty's Stationery Office. © Crown Copyright. Unauthorised reproduction of this map is illegal. Copyright and may lead to prosecution or other legal action. Cherwell District Council Licence number LA073518  
 Date: NOV. 1996



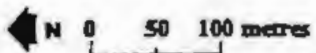
**INSET MAP No.43 Shipton-on-Cherwell,  
 Hampton Gay and Thrupp**

**KEY**

-  Inset Boundary
-  Green Belt  
policy GB1 , GB2, GB3, GB4 & GB5
-  Area of High Landscape Value  
policies C13 , C28 & C39
-  Archaeological Site  
policies C24 , C25 & C26
-  Conservation Area  
policies C22 , C23 , C28 , C35 ,  
C36 & C38






Approved from the Ordnance Survey map with the permission of the Controller of Her Majesty's Stationery Office. Crown Copyright. Unauthorised production without a crown copyright and may lead to prosecution or civil proceedings.  
 District Council Licence number LA07318.  
 Date: 17.11.1995




**INSET MAP No.44 Sibford Ferris**

**KEY**

- Inset Boundary
-  Proposed Housing Site policy H1
-  Area of High Landscape Value policies C13 , C28 & C39
-  Conservation Area Boundary policies C22 , C23 , C28 , C35 , C36 & C38






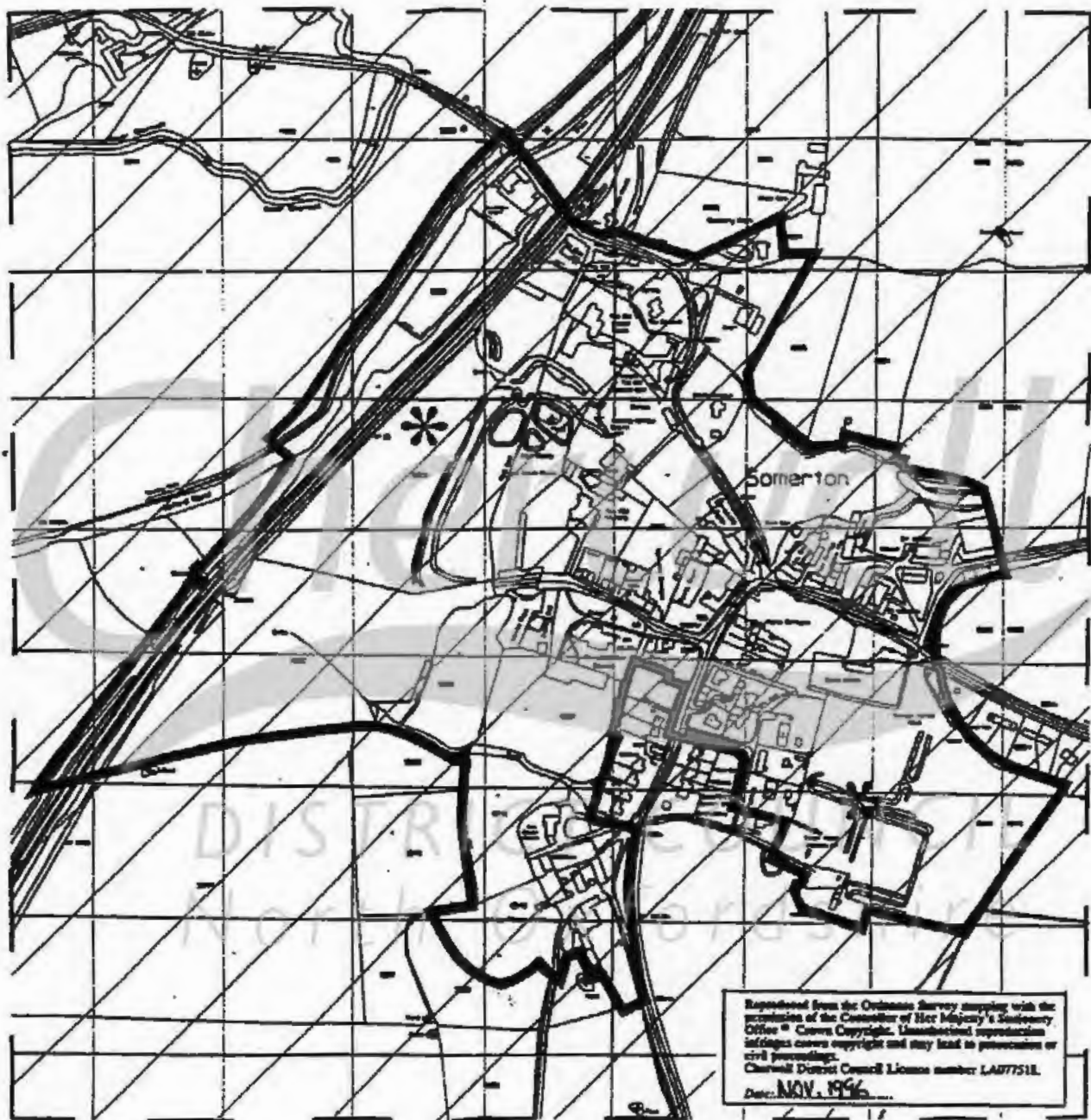
Reproduced from the Ordnance Survey mapping with the permission of the Controller of Her Majesty's Stationery Office. Crown Copyright. Unauthorised reproduction infringes crown copyright and may lead to prosecution or civil proceedings.  
 Cherwell District Council Licence number LA071518.  
 Date: NOV 1996



**INSET MAP No.45 Sibford Gower & Burdrop**

**KEY**

- — Inset Boundary
-  Area of High Landscape Value policies C13, C28 & C39
-  Conservation Area Boundary policies C22, C23, C28, C35, C36 & C38



### INSET MAP No.46 Somerton

#### KEY

— — — Inset Boundary

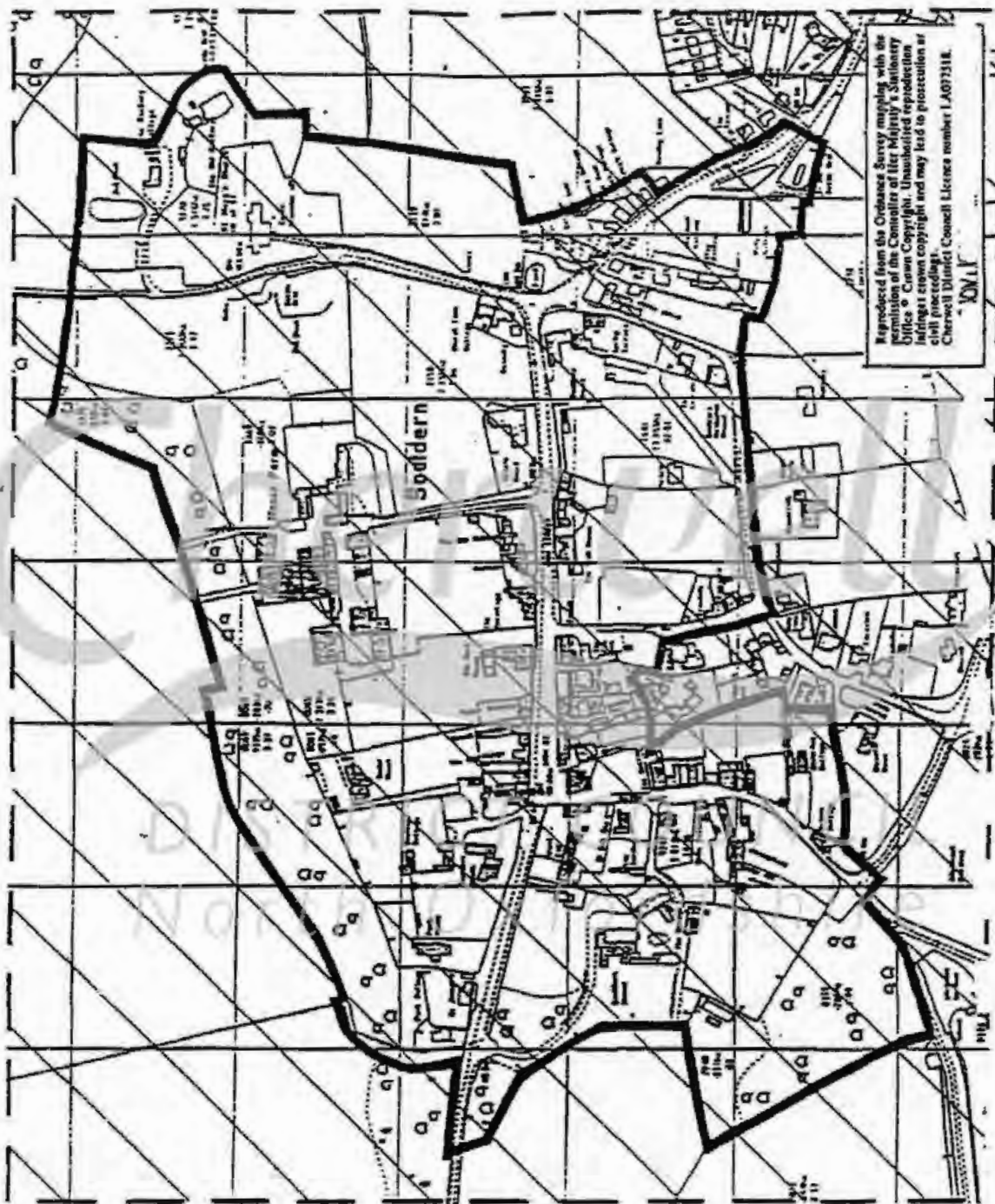


Area of High Landscape Value  
 policies C13 , C28 & C39




Archaeological Site  
 policies C24 , C25 & C26

————— Conservation Area Boundary  
 policies C22 , C23 , C28 , C35 ,  
 C36 & C38






Reproduced from the Ordnance Survey map with the permission of the Controller of Her Majesty's Stationery Office & Crown Copyright. Unauthorised reproduction infringes crown copyright and may lead to prosecution or civil proceedings.  
 Cherwell District Council Licence number LA073118.

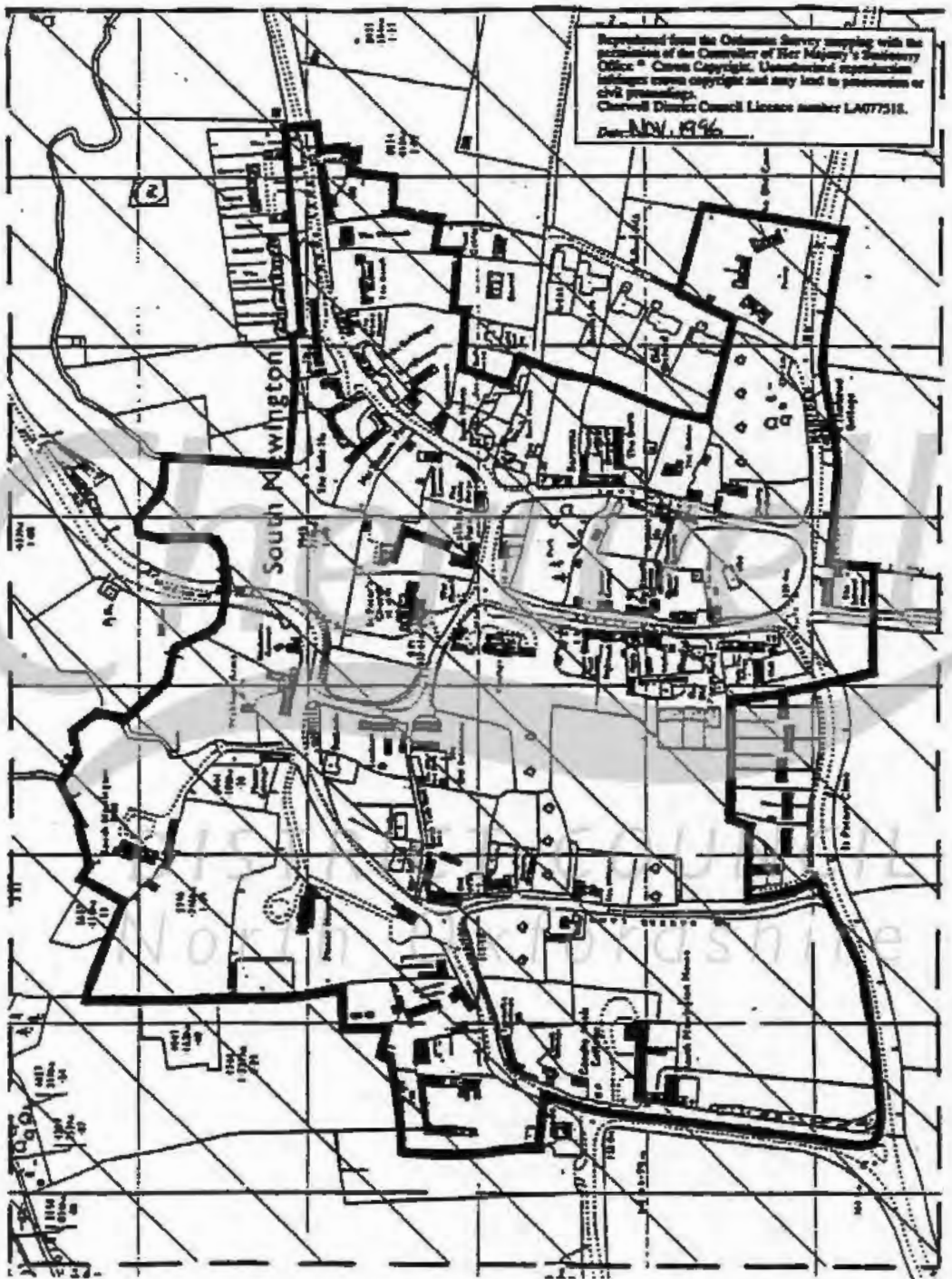


**INSET MAP No.47 Souldern**

**KEY**




-  Inset Boundary
-  Area of High Landscape Value policies C13 , C28 & C39
-  Conservation Area Boundary policies C22, C23, C28 , C35 , C36 & C38

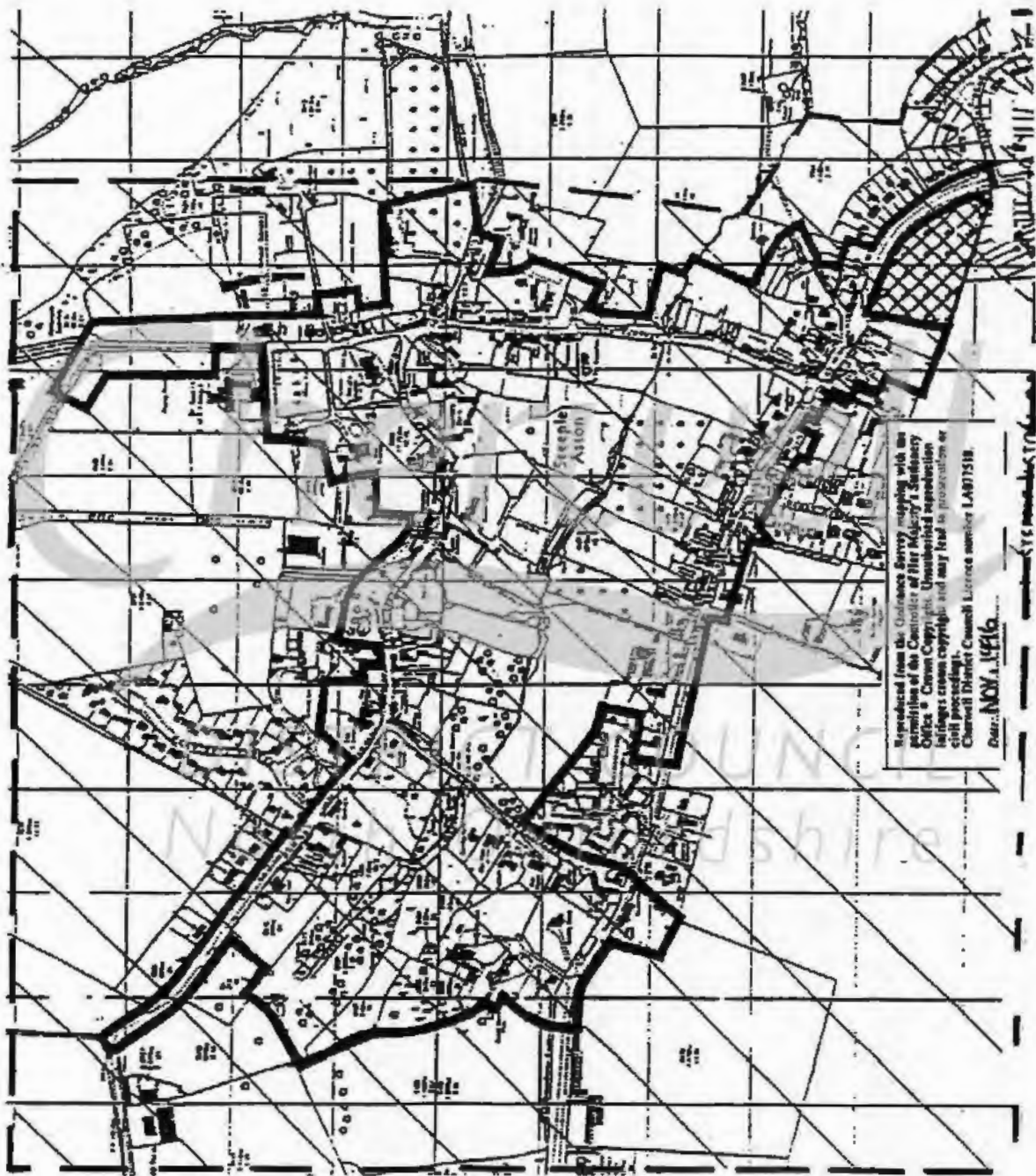
Reproduced from the Ordnance Survey mapping with the permission of the Controller of Her Majesty's Stationery Office. © Crown Copyright. Unauthorised reproduction infringes crown copyright and may lead to prosecution or civil proceedings.  
 Cheshire District Council Licence number LA077518.  
 Date: Nov. 1996




### INSET MAP No.48 South Newington

#### KEY

-  Inset Boundary
-  Area of High Landscape Value policies C13, C28 & C39
-  Conservation Area Boundary policies C22, C23, C28, C35, C36 & C38







Reproduced from the Ordnance Survey mapping with the  
 permission of the Controller of Her Majesty's Stationary  
 Office & Crown Copyright. Unauthorised reproduction  
 in any form is prohibited. This map is for information only  
 and does not constitute a contract. Licence number LAB7518.  
 Date: NOV. 1996


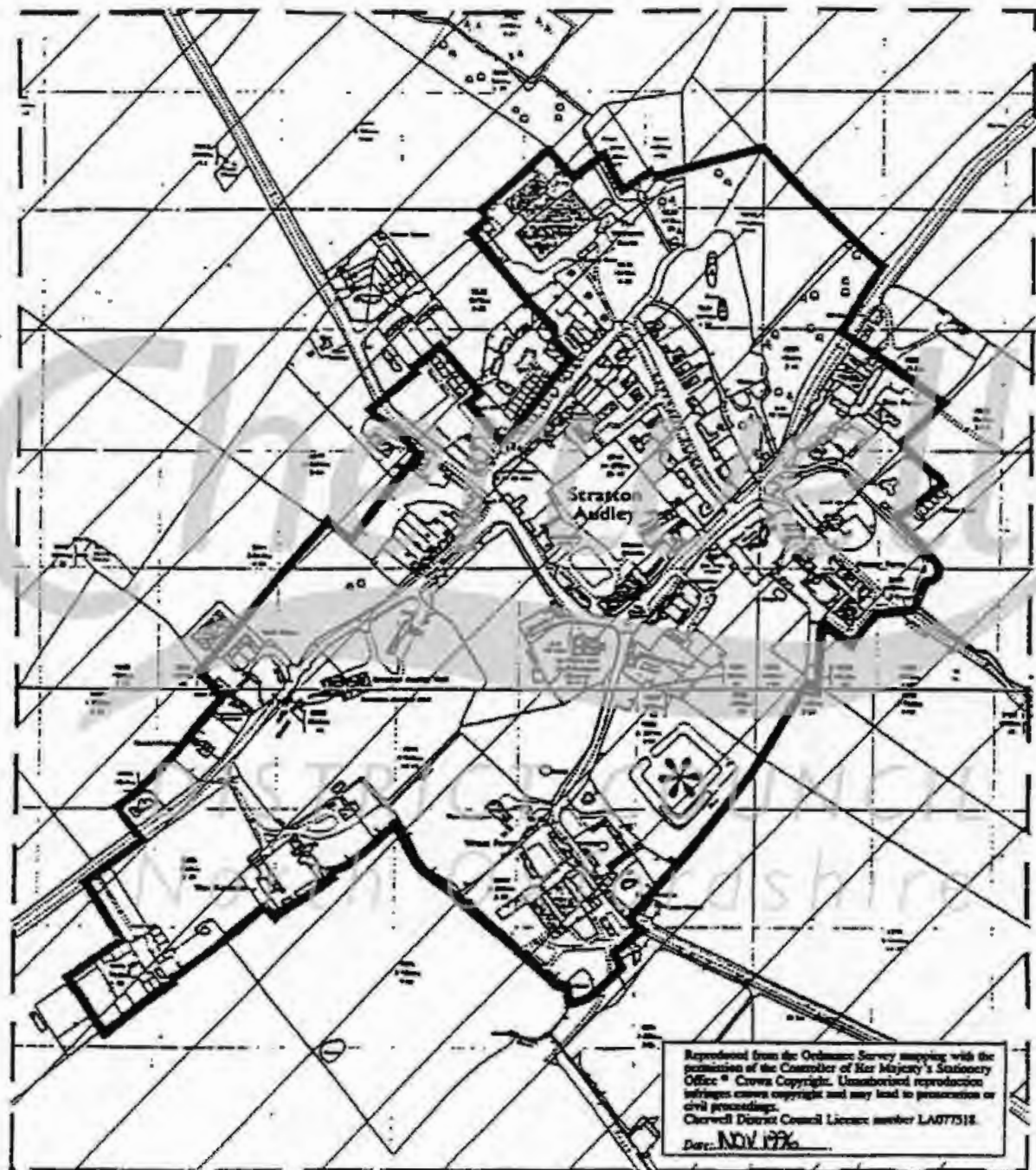


**INSET MAP No.49 Steeple Aston**

**KEY**

-  Inset Boundary
-  Proposed Housing Site  
policy H1
-  Area of High Landscape Value  
policies C13 , C28 & C39
-  Conservation Area Boundary  
policies C22 , C23 , C28 , C35 , C36 & C38

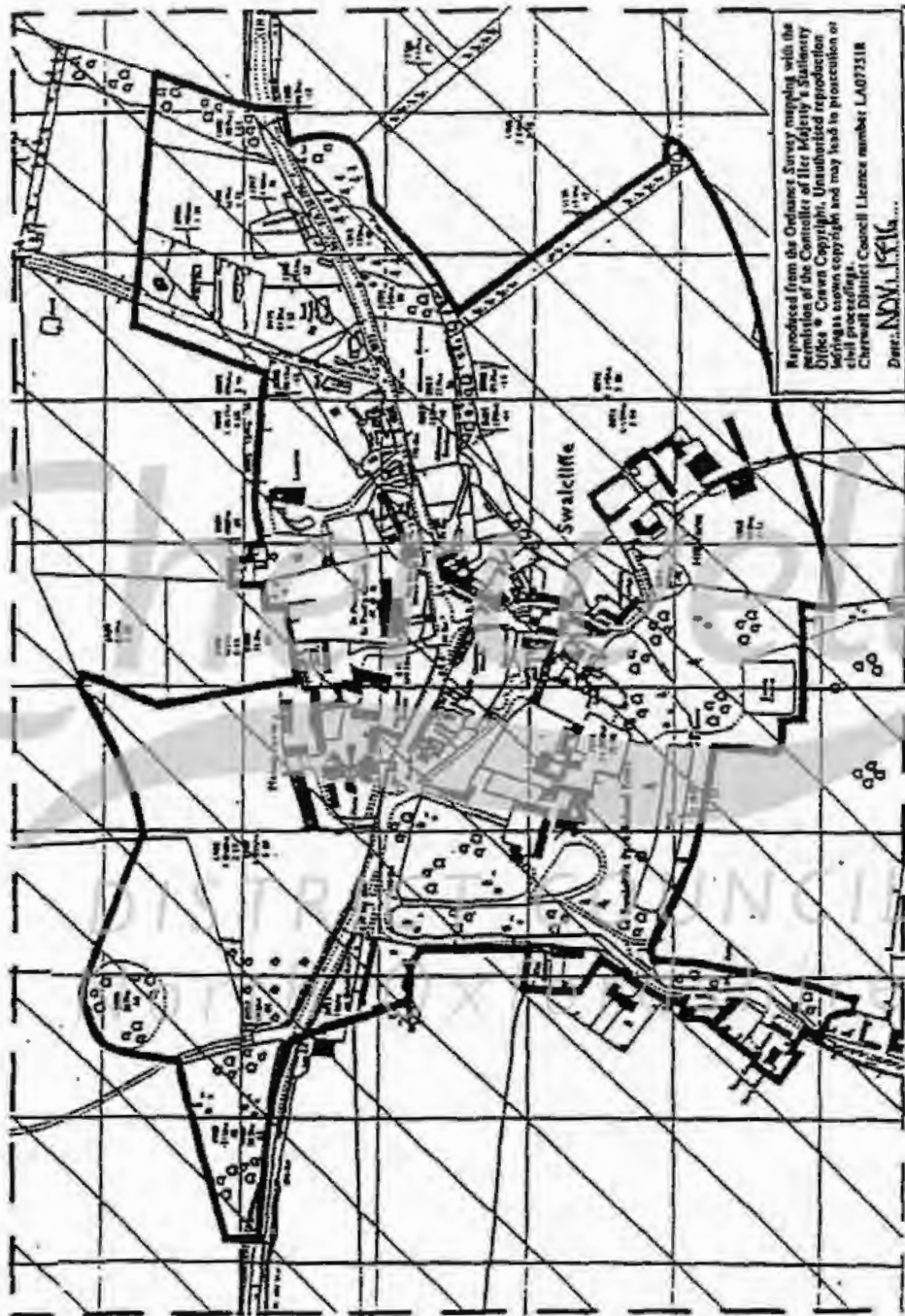





### INSET MAP No.50 Stratton Audley

#### KEY

- Inset Boundary
  
- Area of High Landscape Value  
 policies C13 , C28 & C39
  
- Archaeological Site  
 policies C24 , C25 & C26
  
- Conservation Area Boundary  
 policies C22 , C23 , C28 , C35 , C36 & C38








Reproduced from the Ordnance Survey mapping with the permission of the Controller of Her Majesty's Stationery Office. Crown Copyright. Unauthorised reproduction incurs a Crown copyright and may lead to prosecution or civil proceedings.  
 Charwell District Council Licence number LA07318  
 Date: Nov. 1986



**INSET MAP No.51 Swalcliffe**

**KEY**

-  Inset Boundary
-  Area of High Landscape Value policies C13 , C28 & C39
-  Conservation Area Boundary policies C22 , C23 , C28 , C35 , C36 & C38
-  Archaeological Site policies C24 , C25 & C26




### INSET MAP No.52 Swerford Park


#### KEY

 Inset Boundary



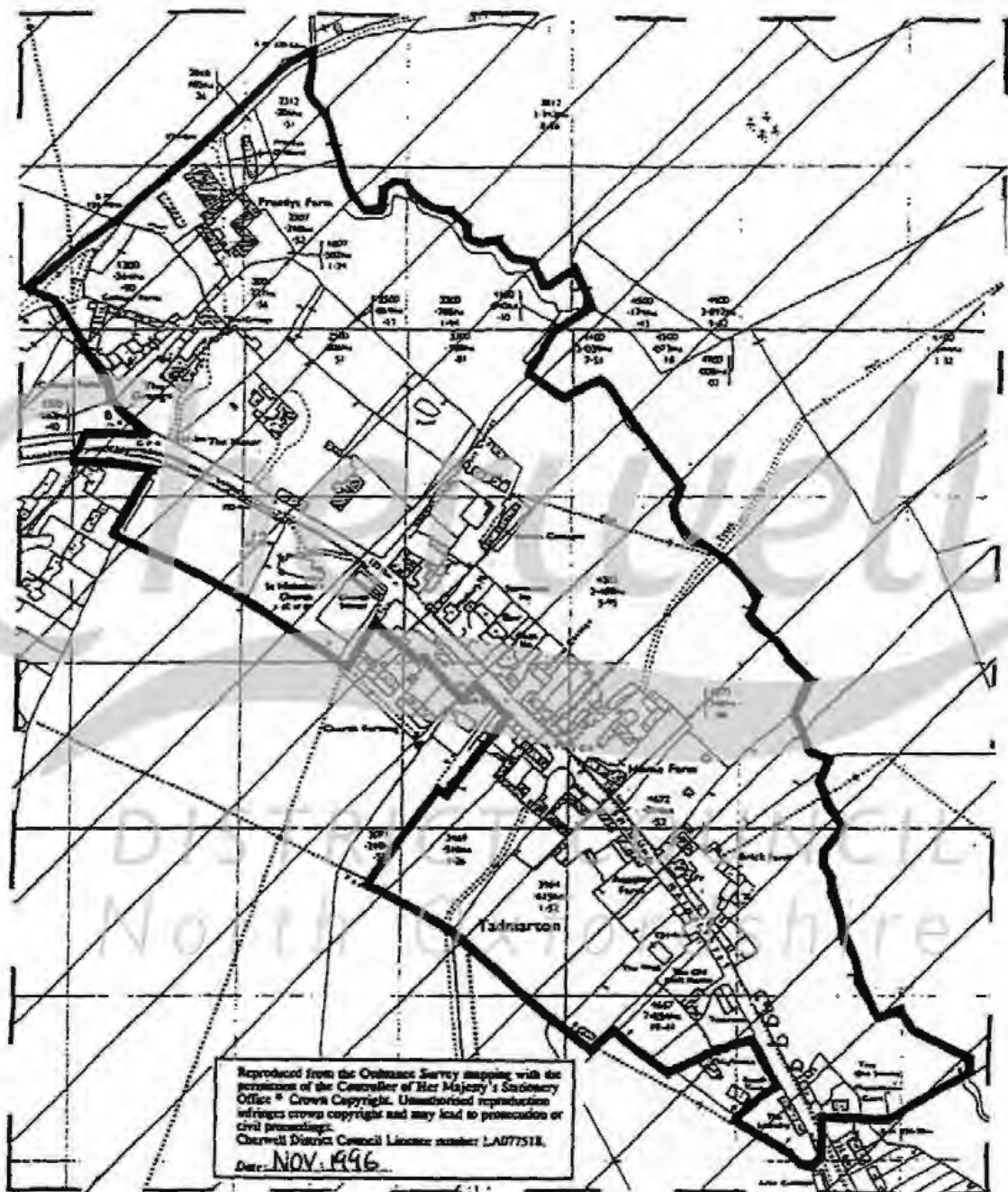
Area of High Landscape Value  
 policies C13, C28 & C39

 District Boundary Line

 Registered Historic Parks and  
 Gardens policy C10



Site of Special Scientific Interest  
 policy C1



### INSET MAP No. 53 Tadmarton

#### KEY

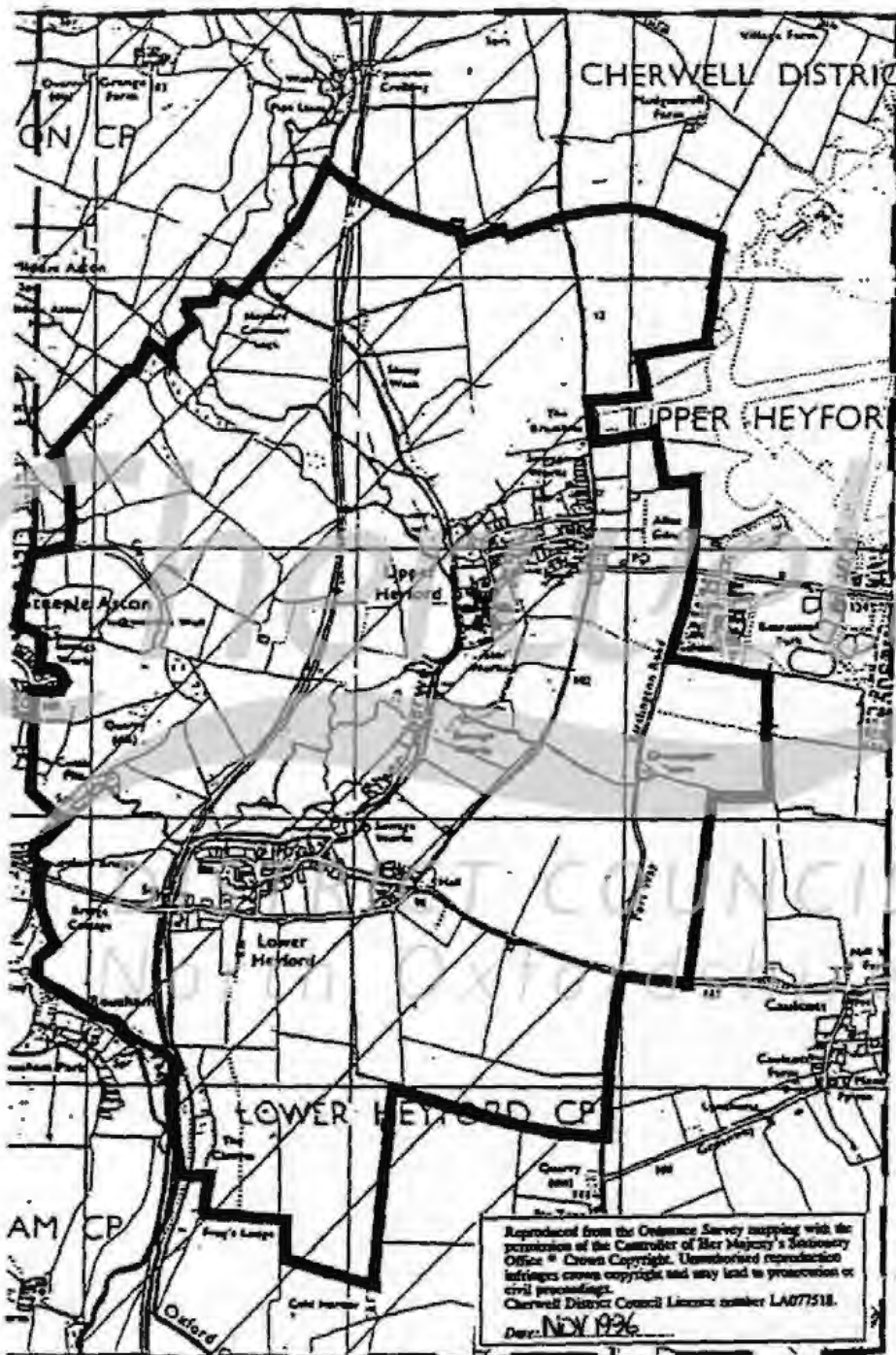
— — — Inset Boundary



Area of High Landscape Value  
 policies C14, C28 & C39








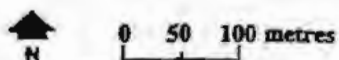
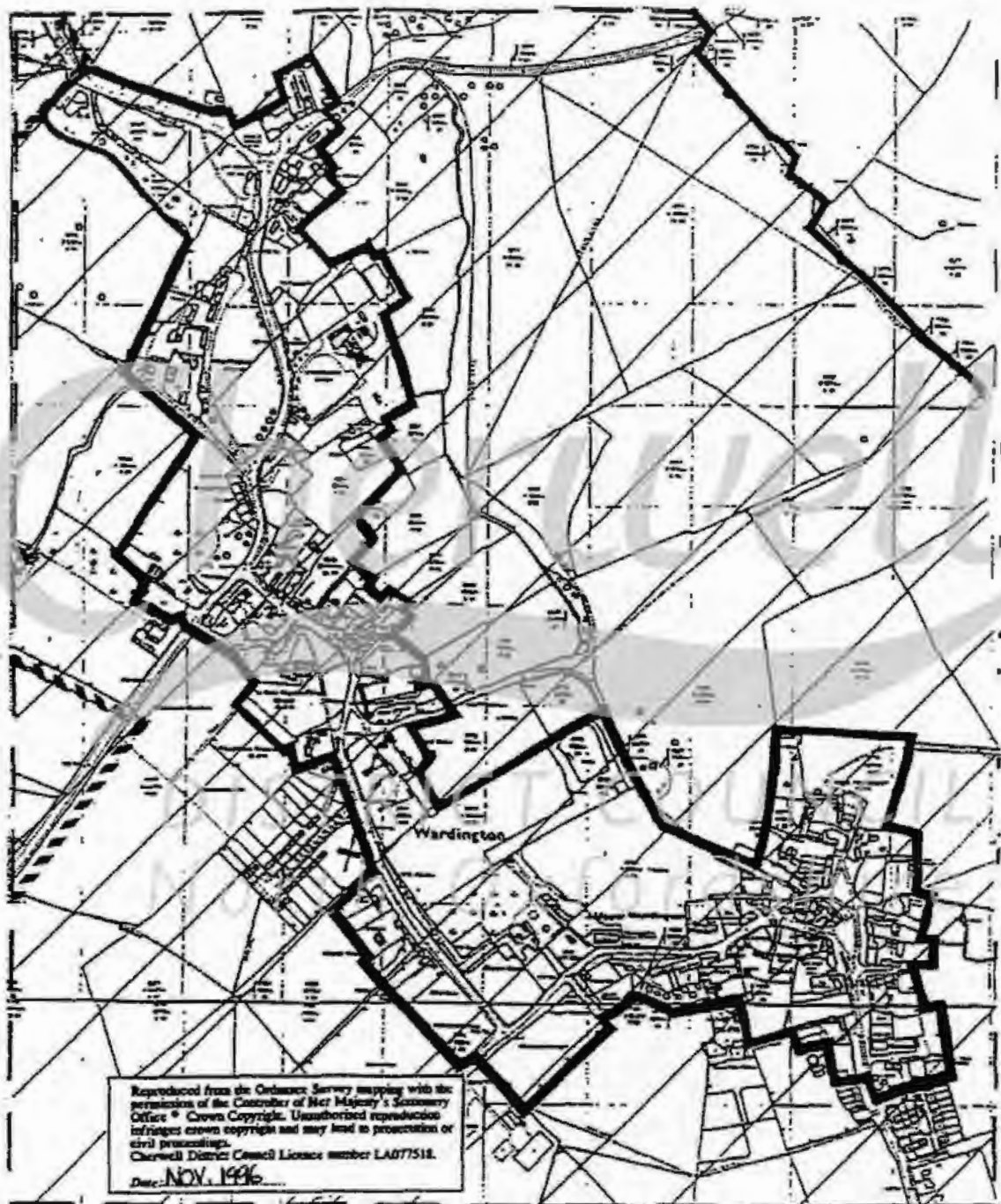
Conservation Area Boundary  
 policies C22, C23, C28, C35,  
 C36 & C38



**INSET MAP No. 54 Upper Heyford and Lower Heyford**

**KEY**

-  Inset Boundary
-  Conservation Area Boundary policies C11, C22, C23, C28, C35, C36 & C38
-  Area of High Landscape Value policies C13, C28 & C39
-  District Boundary Line
-  Archaeological Site policies C24, C25 & C26



### INSET MAP No. 55 Wardington

#### KEY

— — — Inset Boundary

▨▨▨▨ Boundary of Cropredy Historic Battlefield Site policy C10

▨▨▨▨ Area of High Landscape Value policies C13, C28 & C39




▬▬▬▬ Conservation Area Boundary policies C22, C23, C28, C35, C36 & C38


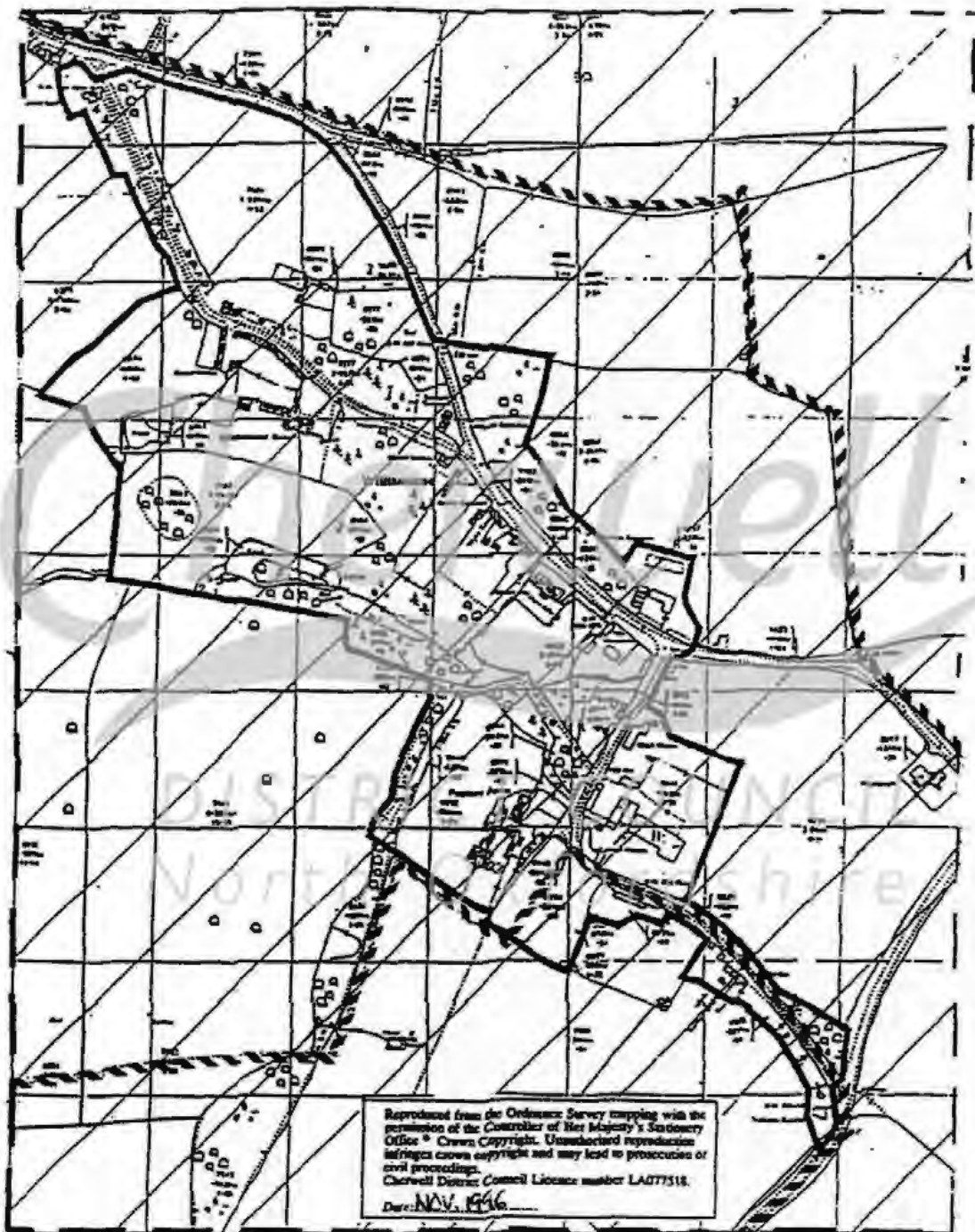
▬▬▬▬ District Boundary



## INSET MAP No. 56 Wigginton


### KEY


-  Inset Boundary
-  Area of High Landscape Value policies C13, C28 & C39
-  Conservation Area Boundary policies C22, C23, C28, C35, C36 & C38





### INSET MAP No. 57 Williamscot

#### KEY

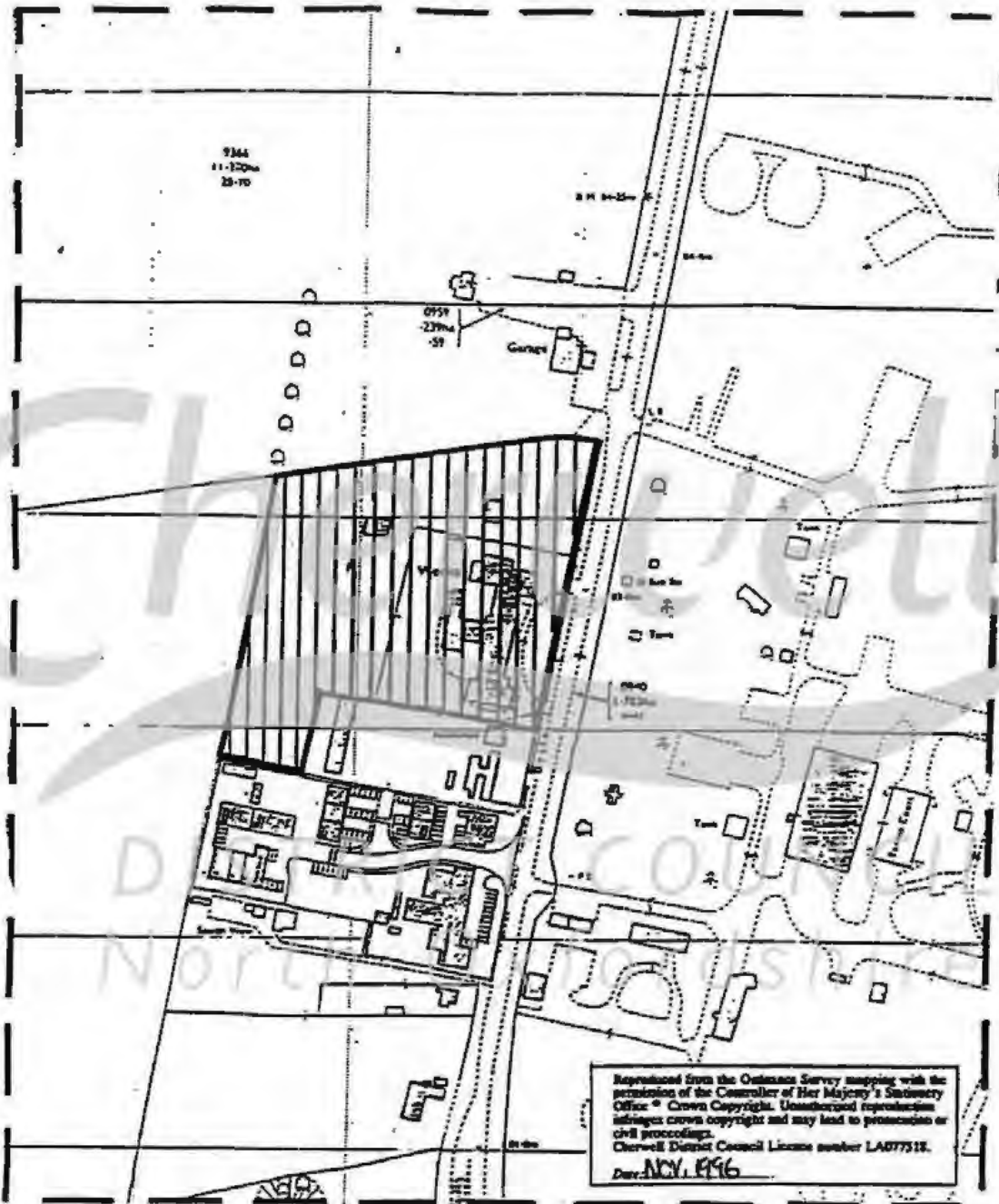
 Inset Boundary

 Boundary of Croppedy Historic Battlefield Site policy C10

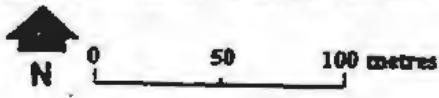
 Area of High Landscape Value policies C13, C28 & C39

 Conservation Area Boundary policies C22, C23, C28, C35, C36 & C38





Reproduced from the Ordnance Survey mapping with the permission of the Controller of Her Majesty's Stationery Office. Crown Copyright. Unauthorised reproduction infringes crown copyright and may lead to prosecution or civil proceedings. Cherwell District Council Licence number LA077318. Date: NOV. 1996




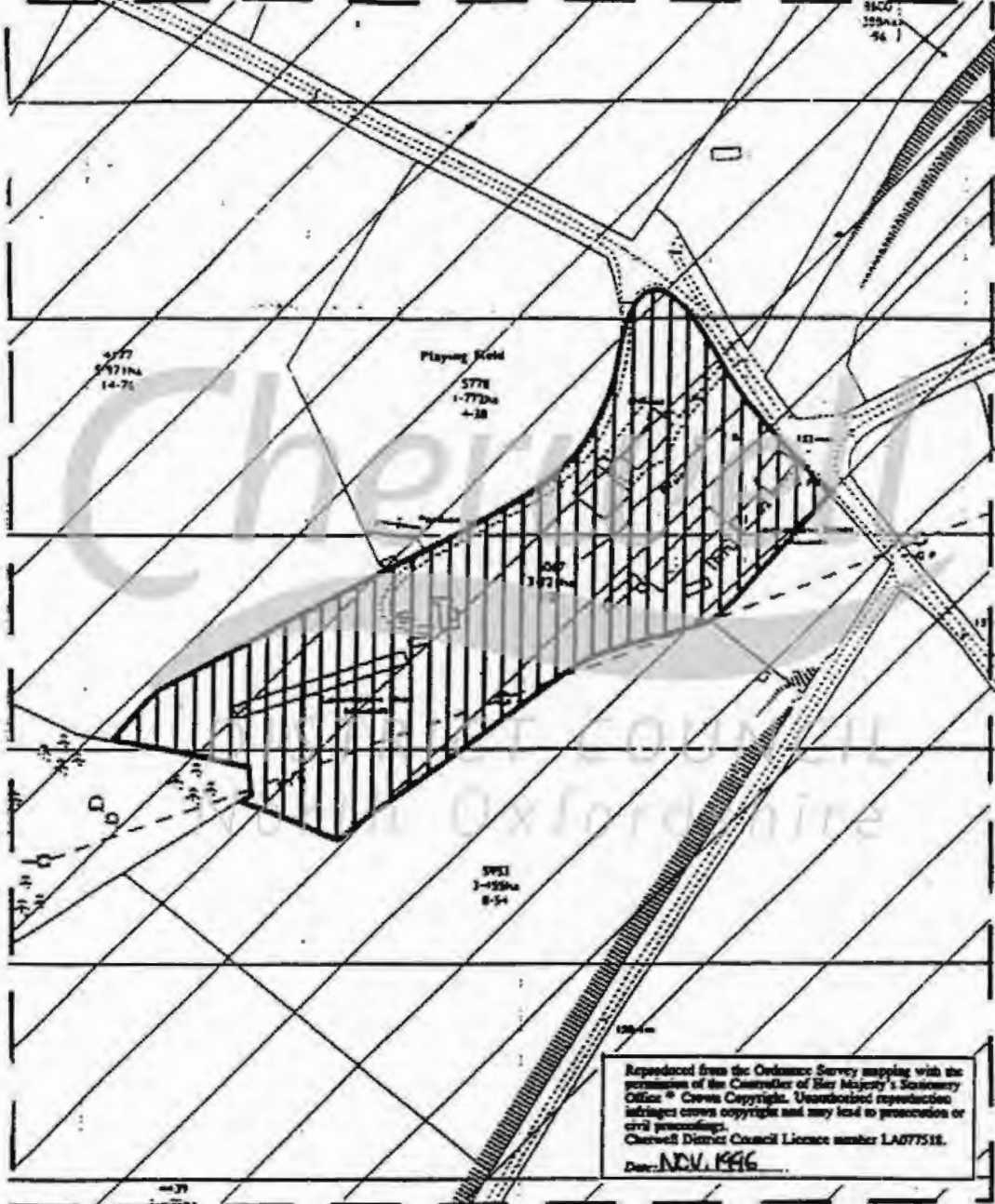
**INSET MAP No. 59 Weston on the Green**

**KEY**

— — — Inset Boundary




Proposed Site for employment generating development policy EMP1




**INSET MAP No. 58 Wroxton**

**KEY**

— — — Inset Boundary

 Area of High Landscape Value policies C13, C28 & C39

 Proposed site for employment generating development policy EMP1 & para 3.48